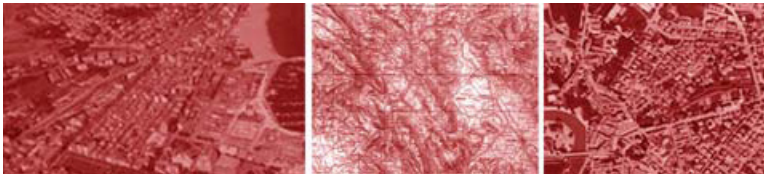


A9studio architecture & planning

profile



A9studio

operates in the fields of architecture, urban design, town planning, landscape and regional planning. Its activities are developed throughout projects, studies and researches, consultancies.

A9studio's main fields of interests are architectural design and renewal of existing buildings, planning and redevelopment of historical centers, urban design, prevention of seismic risk at an urban scale, urban archeology in planning, landscape planning. Internal workgroups are organized into teams focused on specific tasks and linked by a unitary coordination. Each team is formed by partners, collaborators and specific consultants in different disciplines according to the peculiar need of each project.

activities & sectors



A9studio's activities display on different levels:

plans and projects

on different scales and sectors:
planning
urban design
architectural design and restoration
seismic risk prevention



studies and researches


mostly in territorial and urban studies and planning scale seismic prevention

teaching and lectures

in planning and urban design themes

publications

in books, essays and articles



In every sector, main experiences have been displayed in different forms: planning and design commitments, cooperation in research teams, consultancies, both for public and private customers

A9studio architecture & planning

main works

planning

**restoration and redevelopment plan
for strohl-fern park in rome**

rome

2011

guidelines for the new masterplan

buscemi (siracusa)

2009

umbria strategic territorial framework

umbria region

2008

lakeshore land use plan

anguillara (rome)

2008

landscape studies for the new masterplan

ravenna

2004

urban design

urban design areas for the new masterplan

buscemi (siracusa)

2009

civic center and waterfront redevelopment

kirkenes (norway)

2006

new residential development

jyvaskyla (finland)

2006

project for the imperial fora museum

rome

2000

architecture & restoration

renewal of three country buildings as farm houses

civitella (viterbo)

2012

**restoration and seismic improvement of requisenz
palace**

buscemi (siracusa)

2008

restoration and seismic improvement of DF house

abbiategrasso (milan)

2005

seismic risk assessment

guidelines for seismic microzoning in planning

in progress

2012

studies for urban scale seismic risk assessment

umbria region

2010

s.i.s.m.a. european research project

umbria region

2006

A9studio architecture & planning

studio

francesco fazzio
giacomina di salvo
pamela mecocci

partners

massimo bertollini
maurizio di mario
roberto parotto

consultants

environmental studies

hydrangea s.r.l.

geological studies

bruno quadrio

structures & engineering

antonio avorio
andrea maggini (exup s.r.l.)
luca speroncini (teamprogetti)

francesco fazzio (rome 1972)

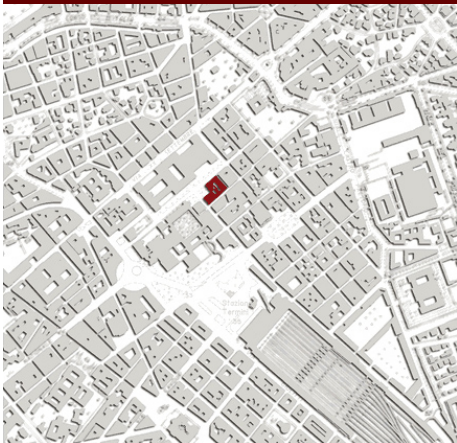
Architect, he graduated in 1997 in "La Sapienza" University of Rome discussing a degree thesis on Fiumicino master plan. PhD in Town Planning with a research on relationships between planning and archaeology (ANCSA – National Historical Towns Association award 2003 and INU – National Planning Institute award 2005). His commitments are focused on professional activities, researches and teaching. As a professional he has been in charge of different kinds of works such as architectural design, local and territorial plans, historical towns plans, urban design. In his research activity he also studied urban archaeology, seismic risk prevention in planning (as a research fellow in CNR – National Research Council), landscape planning. He taught Town Planning in different classes in Rome and Camerino University and took part in different conferences and meeting in Italy and Europe. His main publications are: *Gli spazi dell'archeologia. Temi per il progetto urbanistico (Spaces of archeology. Themes for Planning)*, 2005; *Archeologia e piano urbanistico (Archaeology and Planning)*, in "Urbanistica" n. 124, 2004; *Il territorio rinnovato. Uno sguardo urbanistico sulla ricostruzione post-sismica in Umbria 1997-2007 (A renewed Territory. A Planning outlook over post-seismic Reconstruction in Umbria, 1997-2007)* (ed., with G. Nigro), 2007

giacomina di salvo (rome 1971)

Architect, Phd in Planning (University of Rome La Sapienza). She took part in different european research projects, mostly in landscape planning, territorial development policies, natural parks planning. Her main researches and professional activities are about residential areas in contemporary urban planning practices, landscape planning, seismic risk prevention. Research fellow of National Research Council (CNR) with a research about seismic microzoning in planning. She taught Town Planning Lab and Urban Analysis in different classes in Rome University and took part in different conferences and meeting in Italy and Europe. Her main publications are: *Prevenzione del rischio sismico e pianificazione: dall'emergenza all'ordinario (Seismic risk prevention and planning: from emergency to ordinary)* (with B. Pizzo, M. Giuffrè, P. Pellegrino, 2011); *Qualità urbana e sostenibilità nelle guide per la progettazione. Uno sguardo in Europa (Urban quality and sustainability in design guidelines. An overlook through Europe)* (with B. Bondesan, 2010); *Terres de rivières* (ed., with B. Pizzo, 2006)

pamela mecocci (rome 1986)

Architect, graduated in Architectural design at La Sapienza University of Rome with a thesis on re-funcionalisation for social uses of different historical military headquarters in Termini area in Rome. She took part in researches on social integration in brown areas reuse urban policies



A9studio architecture & planning

via montebello 17 00185 rome italy
T +39 06 4746677
M + 39 333 2543553
francesco.fazzio@A9studio.it
info@A9studio.it
www.A9studio.it

